







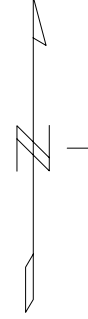
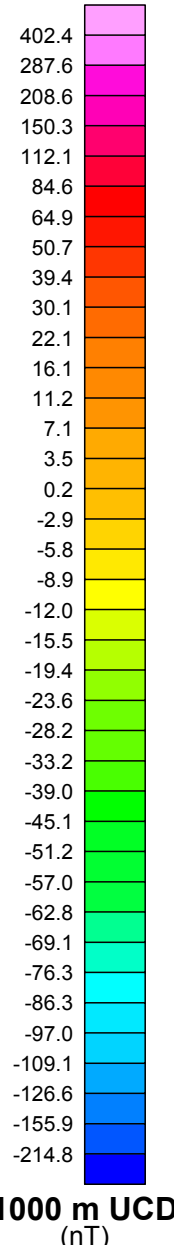
K BLOCK INTERP
Regional Bedrock Geology
with
1000 m Upward
Continued Data

Legend

-  Target
-  Geological Contact
-  Water

CU (ppm)

-  20
-  15
-  10



Scale 1:25000
WGS 84 / UTM zone 8N

Canadian Dehvia International Mines Group Inc.
K Block Airborne Interpretation
Regional Bedrock Geology
Overlay by 1000 m Upward Continued Data
Mining District: Whitehorse NTS: 1159/128.13
Date: Oct 25, 2010 Created by: LW
AURORA GEOSCIENCES LTD.